



**MEDNARODNA IZMENJAVA UČITELJEV GEOGRAFIJE
SLOVENIJA – TURČIJA, 2. - 6. JULIJ 2018**

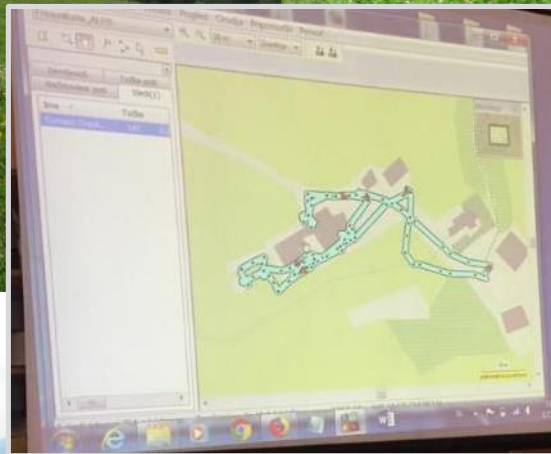

















Project and research work

- the Annual Meeting of Young Researchers, City Council of Lubiana
- a photographic study of Trieste and its community





8. ORIENTACIJA S KOMPASOM

Sledi navodilom in se z uporabo kompasa in zemljevida orientiraj.

- Orientacija karte (Postavi karto na ravno podlago, na njen rob postavi kompas. Karto premikaš toliko časa, da je magnetna igla na kompasu usmerjena proti severu).
- Kompas postavi na stojčče (Dom na Komni), tako da os magnetne igle prekriva stojčče.

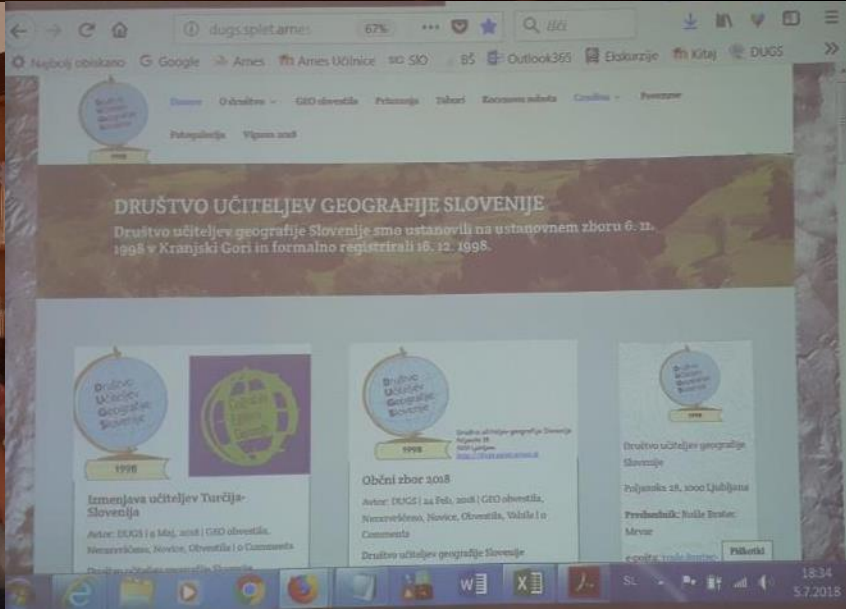
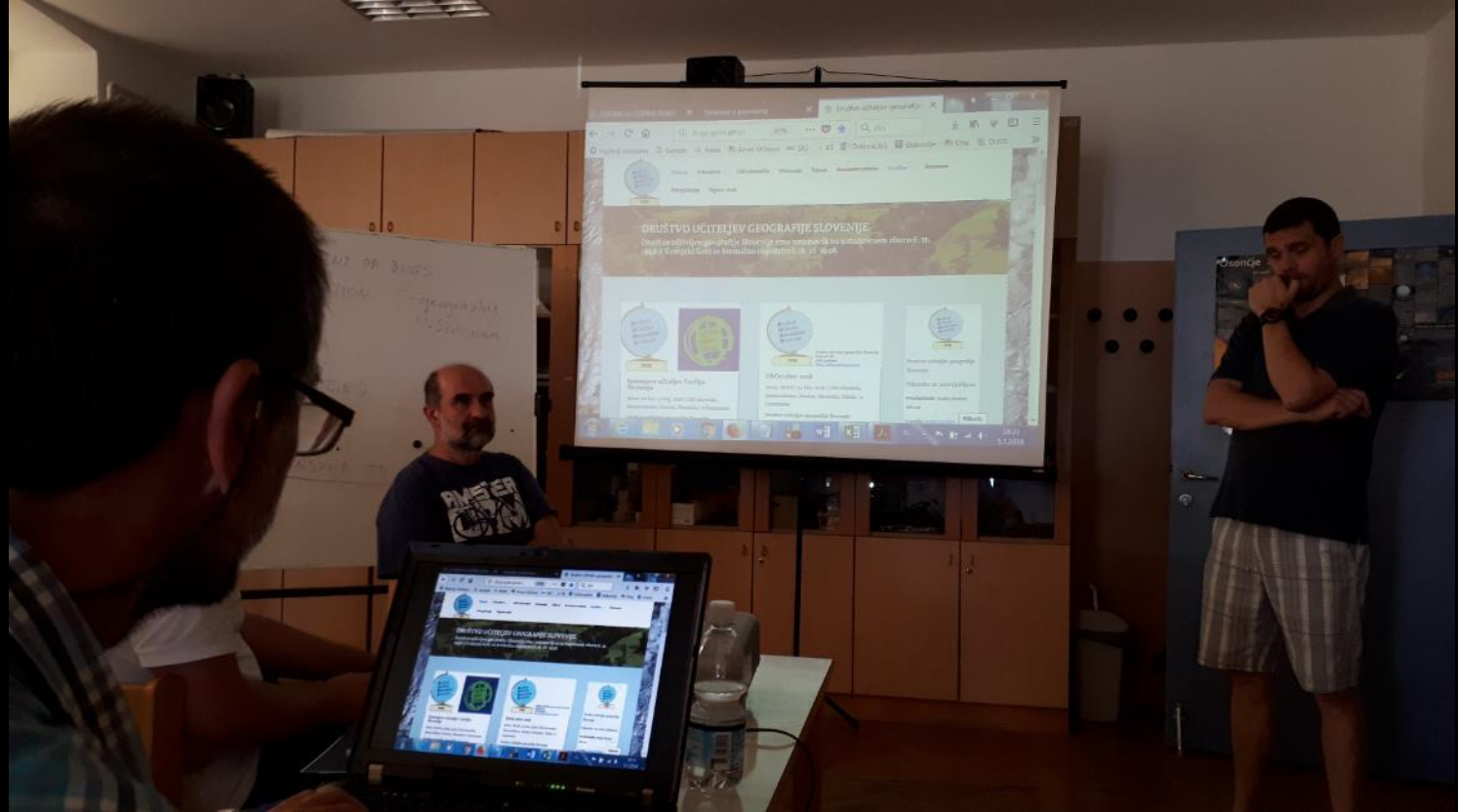


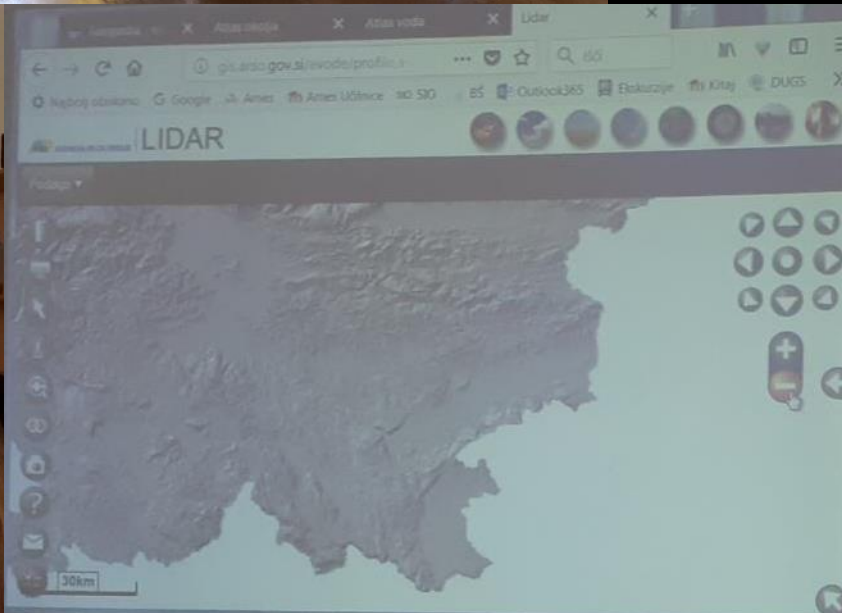
orientacija karte, določanje azimutov
































18:00 - DINNER
20:00 - SOCIALIZING
21:30 WAKE UP
22:50 BREAKFAST
23:00 TRANSFER TO





ILKSEN
ISGÖREN

GÖKHAN
CANDAN

OZAN
ILTER

MURAT
BAŞ

ÖGÜZ
YUSUF

TAVRİZ
BİÇKİ

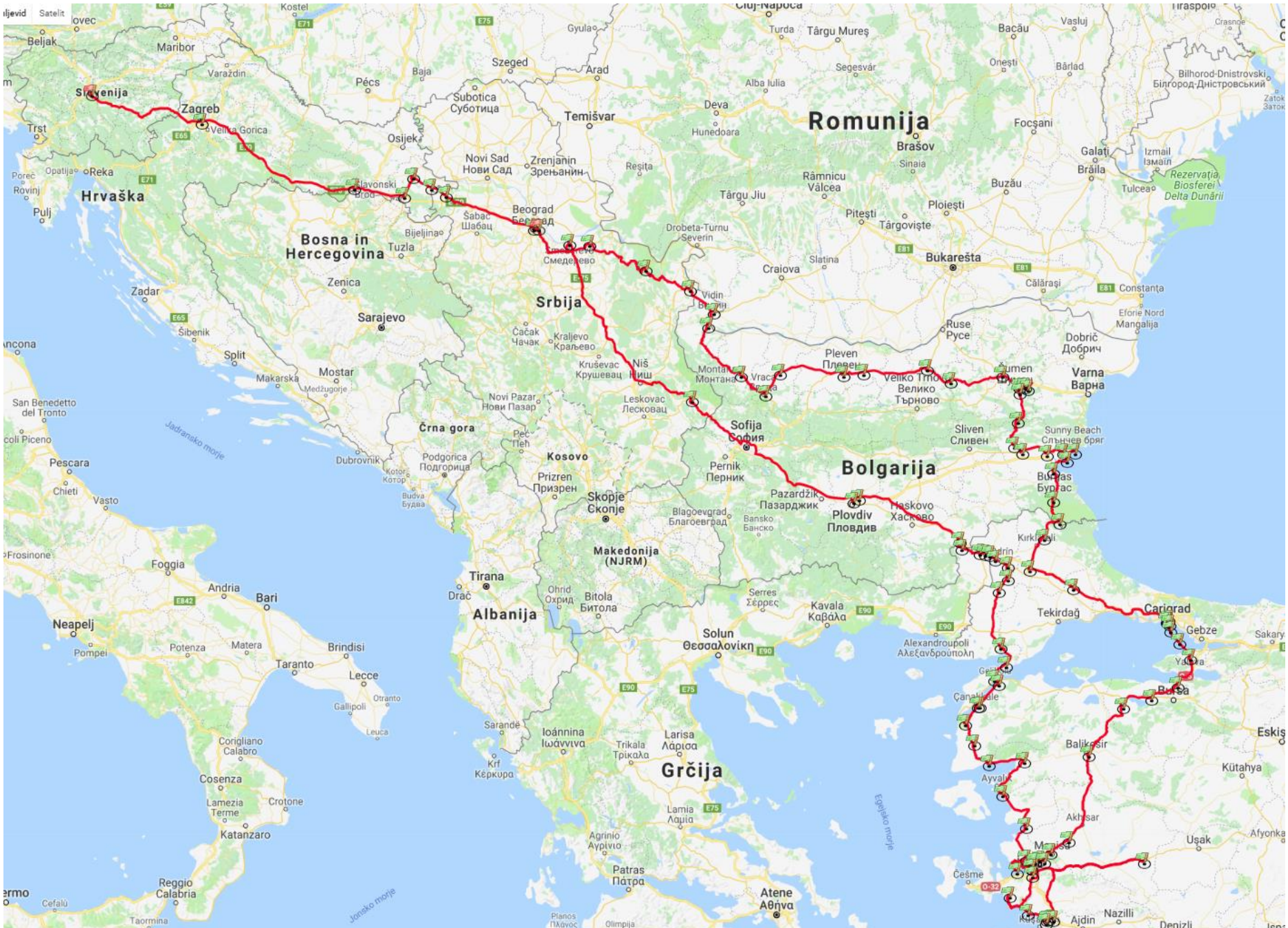
CAGDAŞ
YÜKSEL

GÖKGE
PERMEZİ

ZEKİYE
MÜGE
ÖZGÜVEN

DILEK
SAPAN





Romunija

Bolgarija

Grčija

Hrvaška

Bosna in Hercegovina

Srbija

Albanija

Neapelj

Slovenija

Zagreb

Beograd

Tirana

Sofija

Solun

Atene

Bukaresta

Varna

Carigrad

Bursa

Balkan

Marmara

Agaj

Jadransko morje

Jonsko morje

Evgejsko morje

Rezervatija Biosfere Delta Dunarii

We will miss you!
Недостајаћеш нам!



National Reaction Organization of Serbia









[Prof.Dr.Necdet](#)

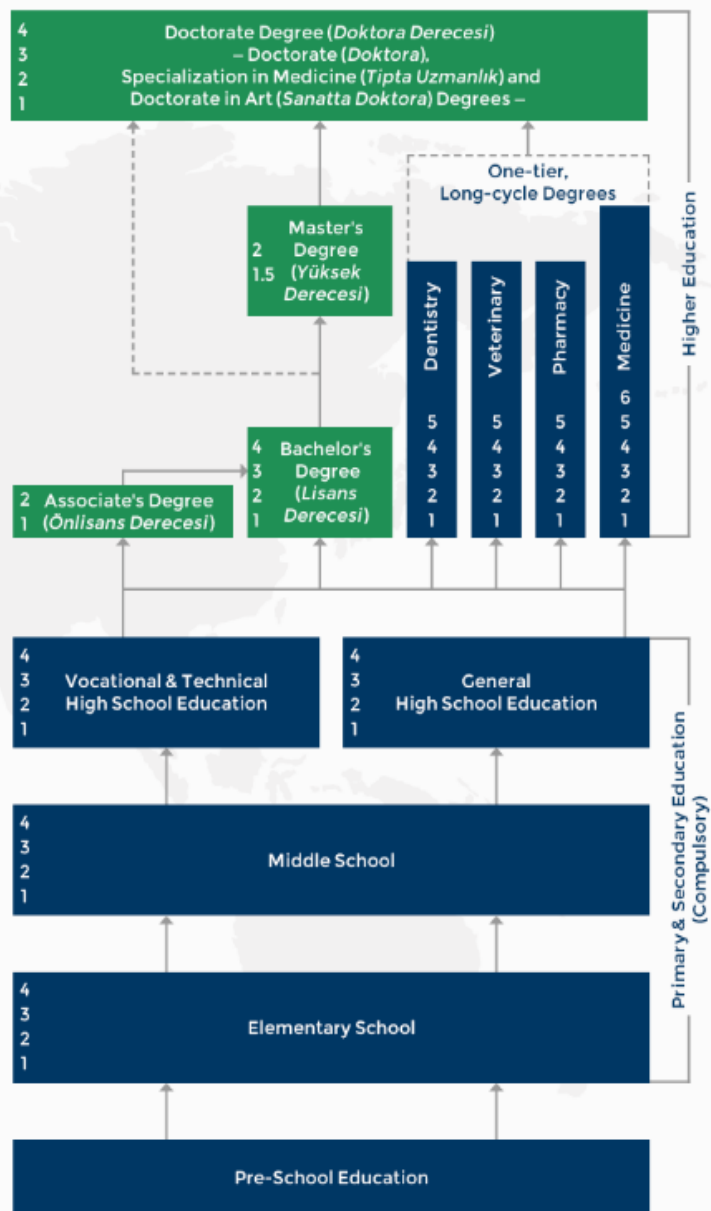
[BUDAK @ProfNecdetBu](#)

[dak](#)



EDUCATIONAL SYSTEM

Note: Not all awards or study patterns are included



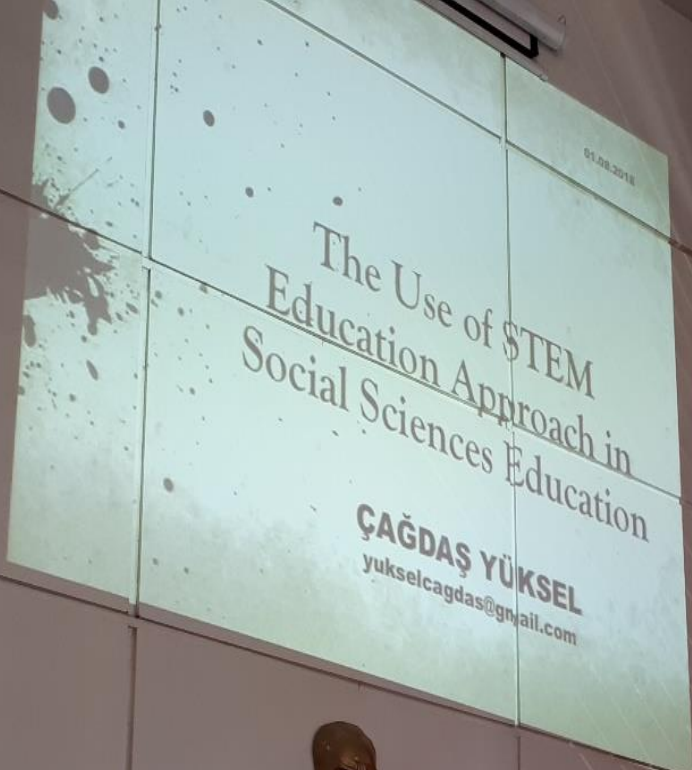








uğur okulları



HAKİMIYET, KAYITSIZ ŞARTSIZ MİLLETİNDİR...

K. Atatürk





Začelo se je s skupinskimi fotografijami...



... in nadaljevalo s selfiji!









THE EQUINOX
ARE THE ONLY TH
WHEN THE SUBSOLAR
THE EQU

AEGEAN SEA

IZMIR BAY

The city of Izmir, whose establishment is 8500 years old, was founded on the eastern coast of the Izmir Bay.

It has expanded from its first location to the alluvial plains surrounding the coastal and to other plains.

In fact the urban organization of Izmir and its human and cultural landscape have been clearly formed according to its locational structure and the elements of its geographical environment.

Because of its fiscal, geographical and environmental advantages, which has been able to exist from its early antique places on Aegean coast can currently a less important role in the development of the Izmir Bay in the field of sea and geographical tourism.

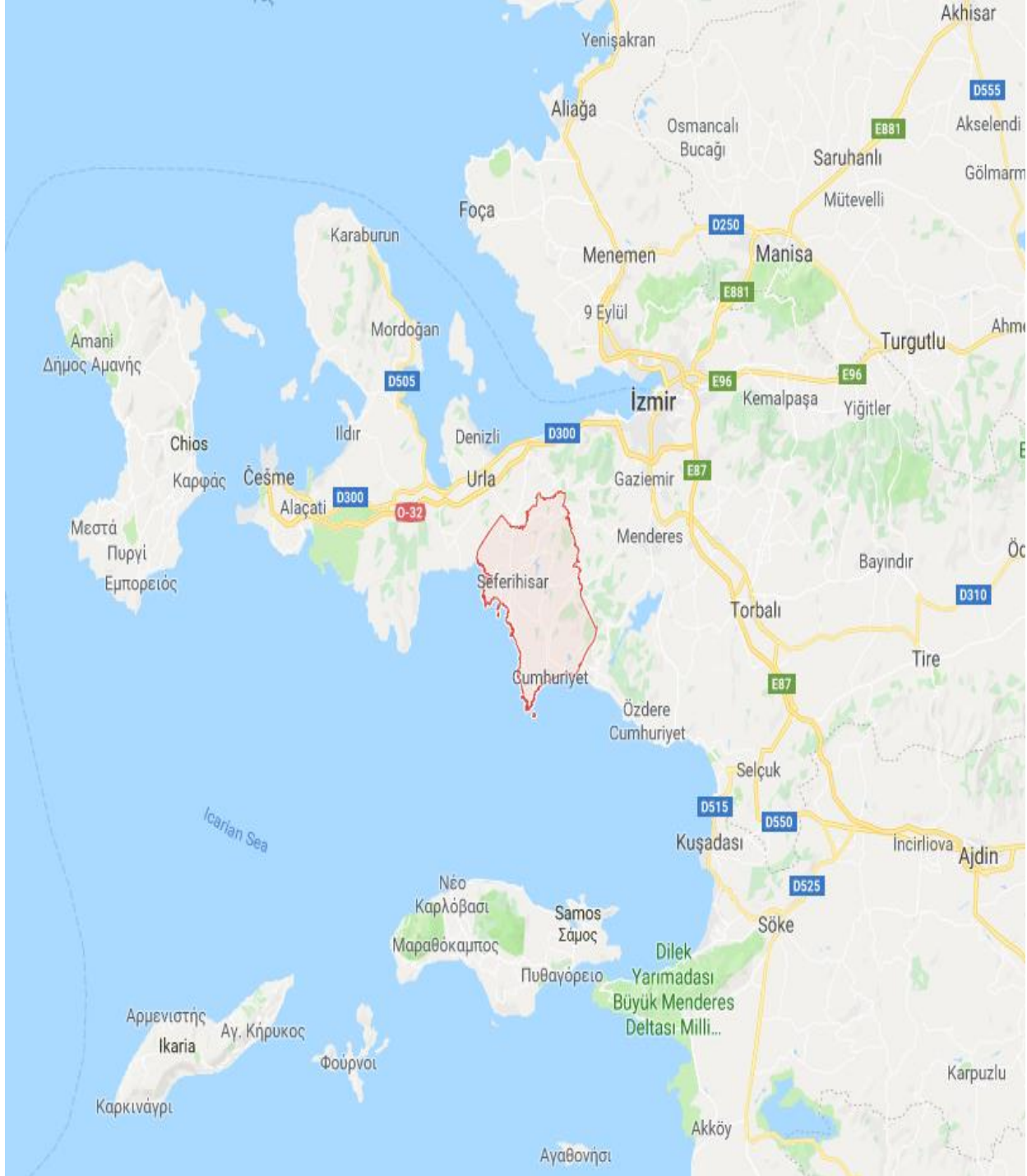
TURKEY













Vir: <https://www.goturkeytourism.com/destinations-turkey/seferihisar-first-cittaslow-of-turkey.html>





HAKİMİYET, KAYITSIZ ŞARH



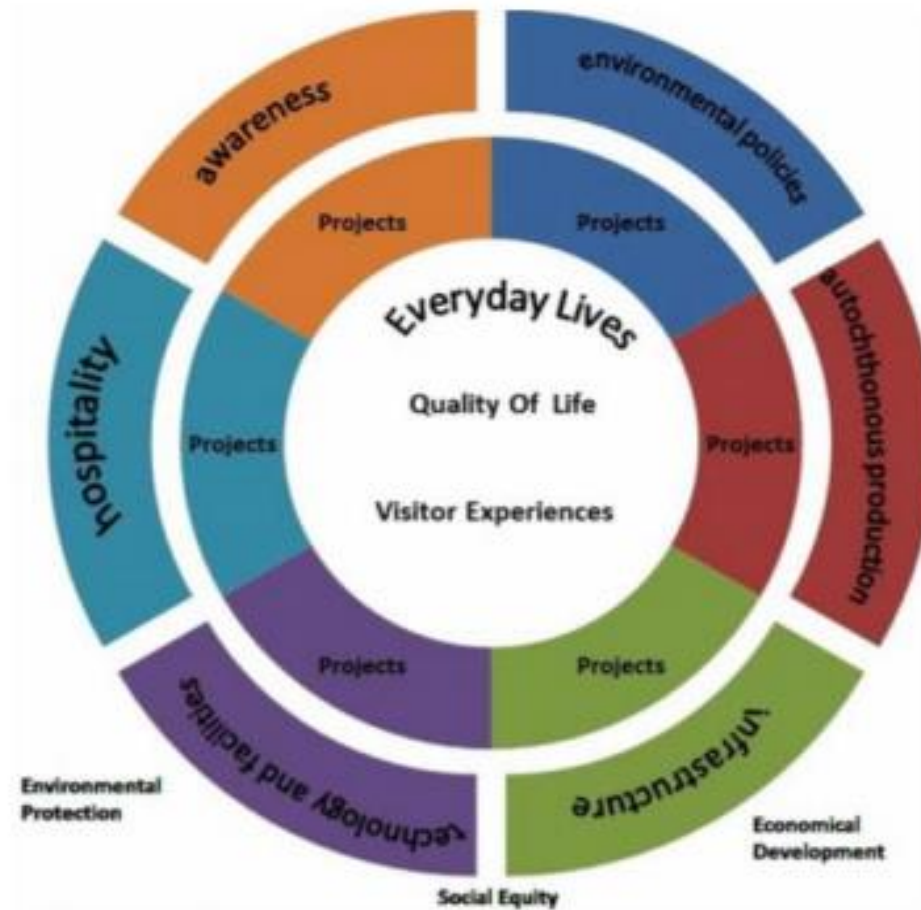


Figure 1. Cittaslow policies affecting quality of life (Hatipoğlu, 2015)

Slow City Criteria







Zensije Güler Konagi

SAFFERHESAR MİLLETİYİ
Kent Belleği
Anı Evi

Zensije Güler Konagi



LETTER
MACHINES
MUSEUM





HISAR B...















RAM-KOÇ LEATHERIUM

Leather Ware From made in Turkey

KARTIŞ KARTIŞ

YILDIZ

MAKAS

MAKAS

MAKAS

MAKAS

MAKAS

MAKAS

MAKAS

MAKAS

MAKAS

MAKAS

MAKAS

MAKAS

MAKAS

MAKAS

MAKAS

MAKAS

MAKAS

MAKAS

MAKAS

MAKAS

MAKAS

MAKAS

MAKAS

MAKAS

MAKAS

MAKAS

MAKAS

MAKAS

MAKAS

MAKAS

MAKAS

MAKAS

MAKAS

MAKAS

MAKAS

MAKAS

MAKAS

MAKAS

MAKAS

MAKAS

MAKAS



MAHİR'İN YERİ
SAKIZLI KAHVE
KUMDA KAHVE

DAMLA SAKIZLI
MENENGİÇ KAHVESİ
DİBEK KAHVESİ
OSMANLI KAHVESİ
TÜRK KAHVESİ

← **DENEMEK İSTER MİSİNİZ?**



















**KULA
VOLKAN EFE
YAREN EKİBİ**
RÜHNET BEZİNİ - GELİN ALMA
GELİN ÇIKARMA
ÖZEL GÜN VE GECELERİNİZDE
HİZMETİNİZDEYİZ
Sakın Çadırcı
İrhalat Birliği: 0535 953 9316

avea

LA EVRİM ERGİBİL ERGİBİL ERGİBİL ERGİBİL



KARAGÖZ
SÖT ÜRÜNLERİ
AYRAN

KARAGÖZ
ET LOKANTASI



















... se končalo s selfiji!





